

PREFERRED ROUTE FROM NANTWICH BASIN ENTRANCE TO LLANGOLLEN BASIN



This itinerary was produced on Wednesday the 12th of October, 2016 by CanalPlanAC: the on-line waterways route planner.

Totals

Total distance is 46 miles, 3 furlongs and 21 locks. There are at least 10 moveable bridges of which 1 is usually left open; 4 small aqueducts or underbridges; 3 tunnels (Ellesmere Tunnel, Chirk Tunnel and Whitehouses Tunnel.) and 2 major aqueducts (Chirk Aqueduct and Pontcysyllte Aqueduct.).

This is made up of 44 miles, 3¾ furlongs of narrow canals; 1 mile, 7¼ furlongs of broad canals; 21 narrow locks.

This will take 23 hours, 44 minutes which is 3 days, 2 hours and 44 minutes at 7 hours per day. For initial calculation purposes (before adjusting for such things as overnight stops) this is taken as 3 days of 7 hours and 54 minutes each.

Overnight stopping places

This is calculated based on 3 full days travelling starting at Nantwich Basin Entrance.

Each full day will be approximately 7 hours and 54 minutes travelling.

First full day of trip

On the the Shropshire Union Canal (Llangollen Canal - Main Line), at Jackson's Bridge No 26. This is 13 miles, 4¼ furlongs and 13 locks and will take 7 hours 54 minutes. You will pass through Hurleston Locks.

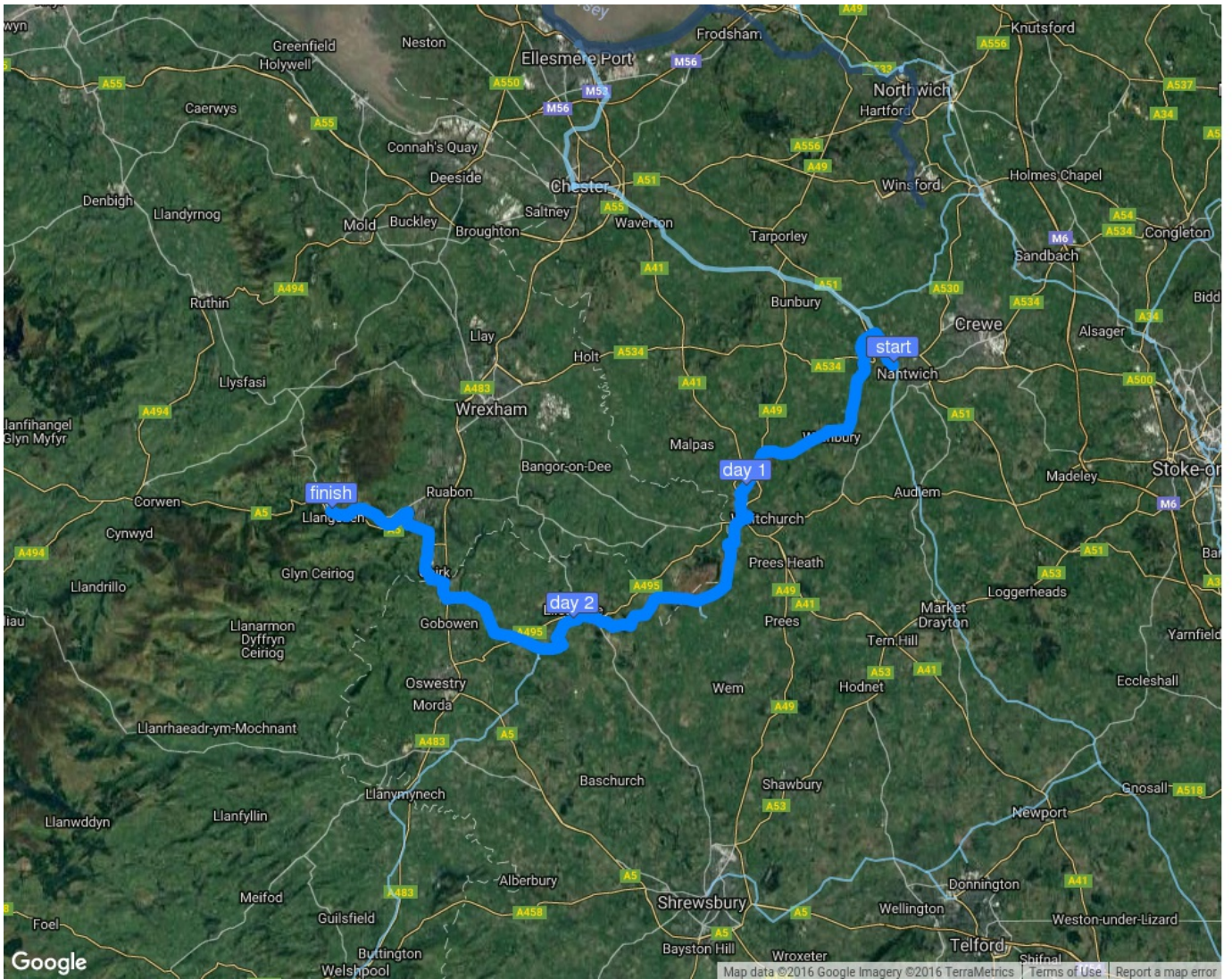
Second full day of trip

On the the Shropshire Union Canal (Llangollen Canal - Main Line), at Sewage Works Winding Hole (a third of the way between Ellesmere Maintenance Yard and Frankton Junction). This is 15 miles, 1½ furlongs and 7 locks and will take 7 hours 55 minutes. You will pass through Grindley Brook Lower Locks and through Ellesmere Tunnel.

Last day of trip

On the the Shropshire Union Canal (Llangollen Canal - Main Line), at Llangollen Basin. This is 18 miles, 2½ furlongs and 2 locks and will take 7 hours 55 minutes. You will pass over Chirk Aqueduct, through Chirk Tunnel, through Whitehouses Tunnel and over Pontcysyllte Aqueduct.

MAP OF ENTIRE TRIP




















FIRST FULL DAY OF TRIP

















You will be travelling from Nantwich Basin Entrance (Junction of the Birmingham and Liverpool Junction Canal - Main Line and the Chester Canal. Also known as Basin End, Nantwich Marina) on the Shropshire Union Canal (Birmingham and Liverpool Junction Canal - Main Line) to Jackson's Bridge No 26 on the Shropshire Union Canal (Llangollen Canal - Main Line), which is 13 miles, 4¼ furlongs and 13 locks










Daily running total

the Shropshire Union Canal (Chester Canal - Nantwich to Bunbury)

	Nantwich Leisure Area Visitor Moorings 24 hour moorings	¼ furlongs, 0 locks (< 1 minute)	¼ furlongs, 0 locks (< 1 minute)
	Nantwich Basin Narrows	¼ furlongs, 0 locks (< 1 minute)	½ furlongs, 0 locks (1 minute)
	Nantwich & Border Counties Yacht Club NBCYC	¾ furlongs, 0 locks (1 minute)	1¼ furlongs, 0 locks (2 minutes)
	Acton Bridge No 93	1¾ furlongs, 0 locks (4 minutes)	3 furlongs, 0 locks (7 minutes)
	Henhull Bridge No 95 A51(T)	4¾ furlongs, 0 locks (10 minutes)	7¾ furlongs, 0 locks (17 minutes)
	Henhull Bridge Winding Hole	1¼ furlongs, 0 locks (3 minutes)	1 mile, 1 furlong, 0 locks (20 minutes)
	Henhull Offside Moorings C&RT long-term moorings	½ furlongs, 0 locks (1 minute)	1 mile, 1½ furlongs, 0 locks (22 minutes)
	Poole Hill Pipe Bridge	¾ furlongs, 0 locks (1 minute)	1 mile, 2½ furlongs, 0 locks (23 minutes)
	Poole Hill Winding Hole	½ furlongs, 0 locks (< 1 minute)	1 mile, 2¾ furlongs, 0 locks (24 minutes)
	Cornes Bridge No 96	1¾ furlongs, 0 locks (4 minutes)	1 mile, 4½ furlongs, 0 locks (29 minutes)
	Hurlleston Junction Visitor Moorings (South) 48 hour moorings	2¼ furlongs, 0 locks (4 minutes)	1 mile, 6¾ furlongs, 0 locks (33 minutes)
	Hurlleston Roving Bridge No 97	¼ furlongs, 0 locks (< 1 minute)	1 mile, 7 furlongs, 0 locks (34 minutes)
	Hurlleston Junction Junction of Llangollen Canal and Shropshire Union Main Line	¼ furlongs, 0 locks (< 1 minute)	1 mile, 7¼ furlongs, 0 locks (35 minutes)
	This is the most northerly point on your route.		
	Turn left onto <i>the Shropshire Union Canal (Llangollen Canal - Main Line)</i>		
	Hurlleston Bottom Lock No 1	¼ furlongs, 0 locks (< 1 minute)	1 mile, 7½ furlongs, 0 locks (36 minutes)
	Hurlleston Lock No 2	¾ furlongs, 1 lock (11 minutes)	2 miles, ¼ furlongs, 1 locks (47 minutes)
	Hurlleston Lock No 3	½ furlongs, 1 lock (9 minutes)	2 miles, ½ furlongs, 2 locks (57 minutes)
	Hurlleston Top Lock No 4 Having passed through Hurlleston Locks.	½ furlongs, 1 lock (9 minutes)	2 miles, 1 furlong, 3 locks (1 hour, 6 minutes)

	<p>Hurleston Services Also known as Hurleston Sanitary Station Facilities: chemical toilet disposal, rubbish disposal, toilets and water point</p>	¼ furlongs, 1 lock (10 minutes)	2 miles, 1¼ furlongs, 4 locks (1 hour, 16 minutes)
	Hurleston Pipe Bridge	½ furlongs, 0 locks (1 minute)	2 miles, 1¾ furlongs, 4 locks (1 hour, 18 minutes)
	<p>Hurleston Services Visitor Moorings 48 hour moorings</p>	¼ furlongs, 0 locks (< 1 minute)	2 miles, 1¾ furlongs, 4 locks (1 hour, 18 minutes)
	<p>Hurleston Bridge No 1 A51</p>	¼ furlongs, 0 locks (< 1 minute)	2 miles, 2 furlongs, 4 locks (1 hour, 19 minutes)
	<p>Hurleston Bridge No 1A Old bridge is now a dead end</p>	a few yards, 0 locks (< 1 minute)	2 miles, 2 furlongs, 4 locks (1 hour, 19 minutes)
	Bachehouse Bridge No 2	2¼ furlongs, 0 locks (6 minutes)	2 miles, 4¼ furlongs, 4 locks (1 hour, 26 minutes)
	Martin's Bridge No 3	1¼ furlongs, 0 locks (4 minutes)	2 miles, 5¾ furlongs, 4 locks (1 hour, 30 minutes)
	<p>Burland Visitor Moorings (North) 48 hour moorings</p>	1 furlong, 0 locks (2 minutes)	2 miles, 6½ furlongs, 4 locks (1 hour, 33 minutes)
	Lee's Bridge No 4	1 furlong, 0 locks (2 minutes)	2 miles, 7½ furlongs, 4 locks (1 hour, 35 minutes)
	<p>Burland Visitor Moorings 48 hour moorings</p>	1½ furlongs, 0 locks (4 minutes)	3 miles, 1 furlong, 4 locks (1 hour, 40 minutes)
	Platt's Bridge No 5	1¼ furlongs, 0 locks (3 minutes)	3 miles, 2¼ furlongs, 4 locks (1 hour, 44 minutes)
	<p>Burland Visitor Moorings (South) 48 hour moorings</p>	1 furlong, 0 locks (2 minutes)	3 miles, 3¼ furlongs, 4 locks (1 hour, 47 minutes)
	Ravensmoor Wharf Winding Hole	¾ furlongs, 0 locks (2 minutes)	3 miles, 4 furlongs, 4 locks (1 hour, 49 minutes)
	<p>Burland Bridge No 6 Also known as Wrexham Bridge, Burland Village</p>	a few yards, 0 locks (< 1 minute)	3 miles, 4 furlongs, 4 locks (1 hour, 49 minutes)
	<p>Swanley Bridge Marina Facilities: diesel for sale, gas for sale, boatyard pump-out and water point</p>	2 furlongs, 0 locks (5 minutes)	3 miles, 6 furlongs, 4 locks (1 hour, 55 minutes)
	Burland Pipe Bridge	1½ furlongs, 0 locks (4 minutes)	3 miles, 7½ furlongs, 4 locks (1 hour, 59 minutes)
	<p>Swanley No 2 Lock No 5 Also known as Swanley Bridge No 8</p>	¾ furlongs, 0 locks (2 minutes)	4 miles, ¼ furlongs, 4 locks (2 hours, 2 minutes)
	<p>Swanley Bridge No 8 Springe Lane</p>	½ furlongs, 1 lock (13 minutes)	4 miles, ¾ furlongs, 5 locks (2 hours, 16 minutes)
	Butchers Bridge No 9	2¼ furlongs, 0 locks (6 minutes)	4 miles, 3 furlongs, 5 locks (2 hours, 22 minutes)
	Swanley No 1 Lock No 6	¾ furlongs, 0 locks (2 minutes)	4 miles, 3¾ furlongs, 5 locks (2 hours, 24 minutes)
		1¼ furlongs, 1 lock (15 minutes)	4 miles, 5¼ furlongs, 6 locks

	Stoneley Green Bridge No 10		minutes)	locks (2 hours, 40 minutes)
	Stoneley Green Bridge Winding Hole	½ furlongs, 0 locks (1 minute)		4 miles, 5¾ furlongs, 6 locks (2 hours, 42 minutes)
	Stoneley Green Pipe Bridge	2¼ furlongs, 0 locks (6 minutes)		4 miles, 7¾ furlongs, 6 locks (2 hours, 48 minutes)
	Bethills Bridge No 11	¼ furlongs, 0 locks (< 1 minute)		5 miles, 6 locks (2 hours, 49 minutes)
	Halls Lane Bridge No 12	3 furlongs, 0 locks (8 minutes)		5 miles, 3 furlongs, 6 locks (2 hours, 58 minutes)
	Baddiley Visitor Moorings (Below Locks) 48 hour moorings	¾ furlongs, 0 locks (2 minutes)		5 miles, 3¾ furlongs, 6 locks (3 hours)
	Greenfield Bridge No 13	1 furlong, 0 locks (2 minutes)		5 miles, 4¾ furlongs, 6 locks (3 hours, 3 minutes)
	Baddiley No 3 Lock No 7	3 furlongs, 0 locks (8 minutes)		5 miles, 7½ furlongs, 6 locks (3 hours, 12 minutes)
	Baddiley No 2 Lock No 8	2 furlongs, 1 lock (17 minutes)		6 miles, 1½ furlongs, 7 locks (3 hours, 29 minutes)
	Baddiley Bridge No 14 Baddiley Lane	1¼ furlongs, 1 lock (16 minutes)		6 miles, 2¾ furlongs, 8 locks (3 hours, 45 minutes)
	Baddiley No 1 Lock No 9 Also known as Baddiley Bridge No 14	¾ furlongs, 0 locks (2 minutes)		6 miles, 3¾ furlongs, 8 locks (3 hours, 48 minutes)
	Wrenbury Heath Visitor Moorings 48 hour moorings	½ furlongs, 1 lock (13 minutes)		6 miles, 4¼ furlongs, 9 locks (4 hours, 1 minute)
	Wrenbury Heath Bridge No 15 Nantwich Road	1¾ furlongs, 0 locks (5 minutes)		6 miles, 6 furlongs, 9 locks (4 hours, 7 minutes)
	Wrenbury Bridge No 16	2 furlongs, 0 locks (6 minutes)		7 miles, 9 locks (4 hours, 13 minutes)
	Wrenbury Hall Bridge No 17 Wrenbury Hall Drive	2 furlongs, 0 locks (6 minutes)		7 miles, 2 furlongs, 9 locks (4 hours, 19 minutes)
	Starkey's Bridge No 18	3¾ furlongs, 0 locks (11 minutes)		7 miles, 6 furlongs, 9 locks (4 hours, 31 minutes)
	Wrenbury Church Visitor Moorings 48 hour moorings	¾ furlongs, 0 locks (2 minutes)		7 miles, 6¾ furlongs, 9 locks (4 hours, 33 minutes)
	Wrenbury Church Lift Bridge No 19	½ furlongs, 0 locks (1 minute)		7 miles, 7¼ furlongs, 9 locks (4 hours, 35 minutes)
	Wrenbury Visitor Moorings (East) 48 hour moorings	1 furlong, 0 locks (13 minutes)		8 miles, ½ furlongs, 9 locks (4 hours, 48 minutes)
	Wrenbury Mill Boatyard Alvechurch Boat Centres hire base Facilities: diesel for sale, gas for sale and coal for sale	1 furlong, 0 locks (3 minutes)		8 miles, 1½ furlongs, 9 locks (4 hours, 51 minutes)
	Cotton Arms PH	a few yards, 0 locks (< 1 minute)		8 miles, 1½ furlongs, 9 locks (4 hours, 52 minutes)

	Wrenbury Lift Bridge No 20 Wrenbury Village a quarter of a mile southeast. Also known as Wrenbury	a few yards, 0 locks (< 1 minute)	8 miles, 1¼ furlongs, 9 locks (4 hours, 52 minutes)
	Dusty Miller PH	a few yards, 0 locks (10 minutes)	8 miles, 1¼ furlongs, 9 locks (5 hours, 2 minutes)
	Wrenbury Aqueduct	a few yards, 0 locks (< 1 minute)	8 miles, 1¼ furlongs, 9 locks (5 hours, 2 minutes)
	Wrenbury Visitor Moorings (West) 48 hour moorings (towpath side)	½ furlongs, 0 locks (1 minute)	8 miles, 2¼ furlongs, 9 locks (5 hours, 4 minutes)
	Wrenbury Frith Lift Bridge No 21	2¾ furlongs, 0 locks (8 minutes)	8 miles, 5¼ furlongs, 9 locks (5 hours, 12 minutes)
	Wrenbury Frith Visitor Moorings 48 hour moorings	½ furlongs, 0 locks (11 minutes)	8 miles, 5¾ furlongs, 9 locks (5 hours, 24 minutes)
	Thomasons Bridge No 22	2½ furlongs, 0 locks (7 minutes)	9 miles, ¼ furlongs, 9 locks (5 hours, 32 minutes)
	Thomason's Bridge Winding Hole	1 furlong, 0 locks (2 minutes)	9 miles, 1¼ furlongs, 9 locks (5 hours, 34 minutes)
	Church Bridge No 23	1 mile, ½ furlongs, 0 locks (25 minutes)	10 miles, 1½ furlongs, 9 locks (6 hours)
	Marbury Aqueduct	a few yards, 0 locks (< 1 minute)	10 miles, 1¾ furlongs, 9 locks (6 hours)
	Marbury Lock No 10 Marbury village ½ a mile south. Also known as Marbury	a few yards, 0 locks (< 1 minute)	10 miles, 1¾ furlongs, 9 locks (6 hours)
	Marbury Visitor Moorings 48 hour moorings	3¾ furlongs, 1 lock (23 minutes)	10 miles, 5½ furlongs, 10 locks (6 hours, 23 minutes)
	Steer Bridge No 24 Marbury Road	½ furlongs, 0 locks (1 minute)	10 miles, 6 furlongs, 10 locks (6 hours, 25 minutes)
	Steer Brook Visitor Moorings 48 hour moorings	3 furlongs, 0 locks (8 minutes)	11 miles, 1 furlong, 10 locks (6 hours, 34 minutes)
	Quoisley Visitor Moorings 48 hour moorings	3 furlongs, 0 locks (9 minutes)	11 miles, 4 furlongs, 10 locks (6 hours, 43 minutes)
	Quoisley Bridge No 25 A49	1¾ furlongs, 0 locks (4 minutes)	11 miles, 5½ furlongs, 10 locks (6 hours, 48 minutes)
	Quoisley Lock No 11	1 furlong, 0 locks (3 minutes)	11 miles, 6¾ furlongs, 10 locks (6 hours, 51 minutes)
	Willey Moor Lock Visitor Moorings 48 hour moorings. Also known as Willey Moor Lock Visitor Moorings	5 furlongs, 1 lock (26 minutes)	12 miles, 3¾ furlongs, 11 locks (7 hours, 18 minutes)
	Willey Moor Lock Footbridge	½ furlongs, 0 locks (1 minute)	12 miles, 4¼ furlongs, 11 locks (7 hours, 20 minutes)
	Willey Moor Lock Tavern	a few yards, 0 locks (< 1 minute)	12 miles, 4¼ furlongs, 11 locks (7 hours, 20 minutes)
			12 miles, 4¼ furlongs,



Willey Moor Lock No 12
Also known as Willeymoor Lock No 12

Povey's Lock No 13

Jackson's Bridge No 26












a few yards, 0 locks (< 1 minute) 11 locks (7 hours, 20 minutes)
















2¾ furlongs, 1 lock (19 minutes) 12 miles, 7 furlongs, 12 locks (7 hours, 40 minutes)

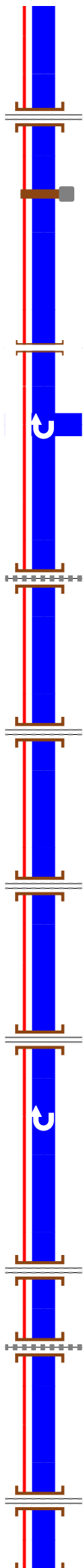
5¼ furlongs, 1 lock (27 minutes) 13 miles, 4¼ furlongs, 13 locks (8 hours, 8 minutes)

SECOND FULL DAY OF TRIP












You will be travelling to Sewage Works Winding Hole (a third of the way between Ellesmere Maintenance Yard (CRT workshops) and Frankton Junction (Junction of Llangollen and Montgomery Canals)) on the Shropshire Union Canal (Llangollen Canal - Main Line), which is 15 miles, 1½ furlongs and 7 locks

		Daily running total	
<i>the Shropshire Union Canal (Llangollen Canal - Main Line)</i>			
	Grindley Brook Visitor Moorings (Below Locks) 48 hour moorings	2¼ furlongs, 0 locks (6 minutes)	2¼ furlongs, 0 locks (6 minutes)
	Grindley Railway Bridge No 27	¾ furlongs, 0 locks (1 minute)	3 furlongs, 0 locks (8 minutes)
	Grindley Brook Bridge No 28	½ furlongs, 0 locks (1 minute)	3½ furlongs, 0 locks (10 minutes)
	Grindley Brook Bottom Lock No 14	a few yards, 0 locks (< 1 minute)	3½ furlongs, 0 locks (10 minutes)
	Grindley Brook Garage Alongside A41 Grindley Brook, accessed by following lane at bridge to A41 for 50mtrs, forecourt on left. Facilities: diesel for sale and gas for sale	¼ furlongs, 1 lock (10 minutes)	3¾ furlongs, 1 locks (21 minutes)
	Grindley Brook Lock No 15	½ furlongs, 0 locks (1 minute)	4¼ furlongs, 1 locks (22 minutes)
	Grindley Brook Top Lock No 16 Top of Grindley Brook Lower Locks	¾ furlongs, 1 lock (10 minutes)	4¾ furlongs, 2 locks (32 minutes)
	Having passed through Grindley Brook Lower Locks.		
	Scotch Hall Bridge No 29 (Llangollen Canal Main Line) Chester Road (A41)	½ furlongs, 1 lock (11 minutes)	5½ furlongs, 3 locks (44 minutes)
	Grindley Brook Lockside Café & Stores	¼ furlongs, 0 locks (< 1 minute)	5½ furlongs, 3 locks (44 minutes)
	Grindley Brook Staircase Locks No 17 to 19	a few yards, 0 locks (< 1 minute)	5¾ furlongs, 3 locks (44 minutes)
	Grindley Brook Winding Hole	¼ furlongs, 3 locks (36 minutes)	6 furlongs, 6 locks (1 hour, 21 minutes)
	Grindley Brook Services Also known as Grindley Brook Sanitary Station Facilities: chemical toilet disposal, rubbish disposal, showers, toilets, glass recycling, paper recycling, tin can recycling and aluminium can recycling	a few yards, 0 locks (< 1 minute)	6 furlongs, 6 locks (1 hour, 21 minutes)
	Grindley Brook Pump-Out C&RT pre-paid card required Facilities: boater-operated pump-out	½ furlongs, 0 locks (1 minute)	6½ furlongs, 6 locks (1 hour, 23 minutes)
	Grindley Brook Water Points Facilities: water point	¼ furlongs, 0 locks (1 minute)	6¾ furlongs, 6 locks (1 hour, 24 minutes)
	Grindley Brook Visitor Moorings (Above Locks) 48 hour moorings	¾ furlongs, 0 locks (2 minutes)	7½ furlongs, 6 locks (1 hour, 26 minutes)
	Danson's Farm Bridge No 30	3½ furlongs, 0 locks (10 minutes)	1 mile, 3¼ furlongs, 6 locks (1 hour, 37 minutes)
	Whitchurch Ring Road Bridge No 30A A41	1½ furlongs, 0 locks (4 minutes)	1 mile, 4½ furlongs, 6 locks (1 hour, 41 minutes)
	Whitchurch Offside Visitor Moorings	1¼ furlongs, 0 locks (3 minutes)	1 mile, 5¾ furlongs, 6 locks (1 hour, 45 minutes)

	48 hour moorings		minutes)	minutes)
	New Mills Lift Bridge No 31	¼ furlongs, 0 locks (1 minute)	1 mile, 6 furlongs, 6 locks (1 hour, 46 minutes)	
	Whitchurch Branch Junction [see navigational note 1 below] Junction of Whitchurch Branch with Llangollen Canal	a few yards, 0 locks (10 minutes)	1 mile, 6¼ furlongs, 6 locks (1 hour, 56 minutes)	
	Whitchurch Visitor Moorings 48 hour moorings	¼ furlongs, 0 locks (1 minute)	1 mile, 6½ furlongs, 6 locks (1 hour, 57 minutes)	
	Whitchurch Winding Hole	½ furlongs, 0 locks (1 minute)	1 mile, 7 furlongs, 6 locks (1 hour, 59 minutes)	
	Whitchurch Ring Road Bridge No 31A A41	¼ furlongs, 0 locks (< 1 minute)	1 mile, 7¼ furlongs, 6 locks (1 hour, 59 minutes)	
	Whitchurch Marina Viking Afloat hire base Facilities: diesel for sale, gas for sale and boatyard pump-out	¾ furlongs, 0 locks (2 minutes)	2 miles, 6 locks (2 hours, 2 minutes)	
	Wrexham Road Bridge No 32 Wrexham Road (A525)	½ furlongs, 0 locks (1 minute)	2 miles, ¾ furlongs, 6 locks (2 hours, 4 minutes)	
	Hassell's No 1 Lift Bridge No 33	1¾ furlongs, 0 locks (4 minutes)	2 miles, 2¼ furlongs, 6 locks (2 hours, 8 minutes)	
	Hassell's No 2 Lift Bridge No 34	1½ furlongs, 0 locks (14 minutes)	2 miles, 4 furlongs, 6 locks (2 hours, 23 minutes)	
	Sparks Bridge No 35	2 furlongs, 0 locks (16 minutes)	2 miles, 6 furlongs, 6 locks (2 hours, 39 minutes)	
	Duddleston Bridge No 37	5 furlongs, 0 locks (14 minutes)	3 miles, 3 furlongs, 6 locks (2 hours, 54 minutes)	
	Duddleston Bridge Visitor Moorings 48 hour moorings	½ furlongs, 0 locks (1 minute)	3 miles, 3¼ furlongs, 6 locks (2 hours, 55 minutes)	
	Old Man's Bridge No 38	1¾ furlongs, 0 locks (5 minutes)	3 miles, 5¼ furlongs, 6 locks (3 hours, 1 minute)	
	Cambrian Railway Bridge No 39	1¼ furlongs, 0 locks (4 minutes)	3 miles, 6½ furlongs, 6 locks (3 hours, 5 minutes)	
	Blackoe Bridge No 40	1¼ furlongs, 0 locks (4 minutes)	4 miles, 6 locks (3 hours, 9 minutes)	
	Springhill Bridge No 41	3 furlongs, 0 locks (8 minutes)	4 miles, 2¾ furlongs, 6 locks (3 hours, 18 minutes)	
	Tilstock Park Lift Bridge No 42 Known to the local council as "Brickwalls Bridge"	4 furlongs, 0 locks (12 minutes)	4 miles, 7 furlongs, 6 locks (3 hours, 30 minutes)	
	Tilstock Park Visitor Moorings 48 hour moorings	¾ furlongs, 0 locks (12 minutes)	4 miles, 7¼ furlongs, 6 locks (3 hours, 43 minutes)	
	Platt Lane Visitor Moorings 48 hour moorings	5½ furlongs, 0 locks (16 minutes)	5 miles, 5¼ furlongs, 6 locks (4 hours)	
	Platt Lane Bridge No 43 Platt Lane	½ furlongs, 0 locks (1 minute)	5 miles, 5¾ furlongs, 6 locks (4 hours, 1 minute)	



































Welsh End Visitor Moorings 48 hour moorings	4 furlongs, 0 locks (11 minutes)	6 miles, 1¼ furlongs, 6 locks (4 hours, 13 minutes)
Roundthorn Bridge No 44	2¾ furlongs, 0 locks (8 minutes)	6 miles, 4½ furlongs, 6 locks (4 hours, 21 minutes)
Morris Lift Bridge No 45	4 furlongs, 0 locks (12 minutes)	7 miles, ½ furlongs, 6 locks (4 hours, 33 minutes)
Whixall Junction Visitor Moorings 48 hour moorings	2 furlongs, 0 locks (15 minutes)	7 miles, 2¼ furlongs, 6 locks (4 hours, 48 minutes)
Whixall Moss Roving Bridge No 46	½ furlongs, 0 locks (1 minute)	7 miles, 2¾ furlongs, 6 locks (4 hours, 50 minutes)
Whixall Moss Junction Junction of Prees Branch with Llangollen Canal. Also known as Prees Branch Junction	¼ furlongs, 0 locks (< 1 minute)	7 miles, 3 furlongs, 6 locks (4 hours, 50 minutes)
England - Wales Border	4 furlongs, 0 locks (12 minutes)	7 miles, 7 furlongs, 6 locks (5 hours, 3 minutes)
Cornhill Bridge No 47	7¾ furlongs, 0 locks (23 minutes)	8 miles, 7 furlongs, 6 locks (5 hours, 26 minutes)
Bettisfield Services Facilities: rubbish disposal and water point	3¼ furlongs, 0 locks (9 minutes)	9 miles, 2¼ furlongs, 6 locks (5 hours, 36 minutes)
Bettisfield Bridge No 48	¼ furlongs, 0 locks (< 1 minute)	9 miles, 2¼ furlongs, 6 locks (5 hours, 36 minutes)
Bettisfield Boats	½ furlongs, 0 locks (1 minute)	9 miles, 2¾ furlongs, 6 locks (5 hours, 38 minutes)
Clapping Gate Bridge No 49	1½ furlongs, 0 locks (4 minutes)	9 miles, 4¼ furlongs, 6 locks (5 hours, 42 minutes)
Wales - England Border	2½ furlongs, 0 locks (7 minutes)	9 miles, 6¾ furlongs, 6 locks (5 hours, 49 minutes)
Hampton Bank Bridge No 50 B5063	3¼ furlongs, 0 locks (9 minutes)	10 miles, 2 furlongs, 6 locks (5 hours, 59 minutes)
Hampton Bank Winding Hole Also known as Balmer Heath Winding Hole	¾ furlongs, 0 locks (2 minutes)	10 miles, 2¾ furlongs, 6 locks (6 hours, 2 minutes)
Hampton Bank Visitor Moorings 48 hour moorings	½ furlongs, 0 locks (1 minute)	10 miles, 3¼ furlongs, 6 locks (6 hours, 3 minutes)
Lyneal Lane Bridge No 51 Lyneal Lane	3½ furlongs, 0 locks (10 minutes)	10 miles, 6¾ furlongs, 6 locks (6 hours, 14 minutes)
Greaves Bridge No 52	2 furlongs, 0 locks (6 minutes)	11 miles, ¾ furlongs, 6 locks (6 hours, 20 minutes)
Lyneal Wharf Canal based holiday centre for people with disabilities	1¾ furlongs, 0 locks (5 minutes)	11 miles, 2¾ furlongs, 6 locks (6 hours, 25 minutes)
Lyneal Road Bridge No 53	¼ furlongs, 0 locks (< 1 minute)	11 miles, 2¾ furlongs, 6 locks (6 hours, 26 minutes)
		11 miles, 5¼ furlongs,

	Miss Each Bridge No 54	2¼ furlongs, 0 locks (7 minutes)	6 locks (6 hours, 33 minutes)
	Cole Mere Visitor Moorings 48 hour moorings. Also known as Colemere Visitor Moorings	3 furlongs, 0 locks (9 minutes)	12 miles, ¼ furlongs, 6 locks (6 hours, 42 minutes)
	Little Mill Bridge No 55	½ furlongs, 0 locks (1 minute)	12 miles, ¾ furlongs, 6 locks (6 hours, 44 minutes)
	Baysil Wood Winding Hole	1½ furlongs, 0 locks (4 minutes)	12 miles, 2¼ furlongs, 6 locks (6 hours, 48 minutes)
	Burns Wood Bridge No 56	2¾ furlongs, 0 locks (8 minutes)	12 miles, 5 furlongs, 6 locks (6 hours, 57 minutes)
	Blake Mere Visitor Moorings 14 day moorings. Also known as Blakemere Visitor Moorings	2 furlongs, 0 locks (5 minutes)	12 miles, 7 furlongs, 6 locks (7 hours, 3 minutes)
	Ellesmere Tunnel (East end)	2½ furlongs, 0 locks (7 minutes)	13 miles, 1¾ furlongs, 6 locks (7 hours, 10 minutes)
	Ellesmere Tunnel (West end) Having passed through Ellesmere Tunnel.	½ furlongs, 0 locks (1 minute)	13 miles, 2 furlongs, 6 locks (7 hours, 12 minutes)
	Ellesmere 14-Day Moorings 14 day moorings	4 furlongs, 0 locks (12 minutes)	13 miles, 6¼ furlongs, 6 locks (7 hours, 24 minutes)
	Blackwater Meadow Marina Canal Boat Club hire base Facilities: diesel for sale, gas for sale, boatyard pump-out and water point	½ furlongs, 0 locks (1 minute)	13 miles, 6¾ furlongs, 6 locks (7 hours, 26 minutes)
	Red Bridge No 58	½ furlongs, 0 locks (1 minute)	13 miles, 7¼ furlongs, 6 locks (7 hours, 27 minutes)
	Ellesmere Visitor Moorings (East) 48 hour moorings	¼ furlongs, 0 locks (< 1 minute)	13 miles, 7½ furlongs, 6 locks (7 hours, 28 minutes)
	Ellesmere Branch Junction	½ furlongs, 0 locks (1 minute)	13 miles, 7¾ furlongs, 6 locks (7 hours, 29 minutes)
	Ellesmere Services 72 hour moorings (towpath side). Also known as Ellesmere Sanitary Station Facilities: chemical toilet disposal, rubbish disposal, toilets and water point	¼ furlongs, 0 locks (< 1 minute)	14 miles, ¼ furlongs, 6 locks (7 hours, 30 minutes)
	Ellesmere Visitor Moorings (West) 72 hour moorings	a few yards, 0 locks (< 1 minute)	14 miles, ¼ furlongs, 6 locks (7 hours, 30 minutes)
	Ellesmere Maintenance Yard CRT workshops	a few yards, 0 locks (< 1 minute)	14 miles, ¼ furlongs, 6 locks (7 hours, 30 minutes)
	Ellesmere Sewage Works Pipe Bridge	2 furlongs, 0 locks (5 minutes)	14 miles, 2¼ furlongs, 6 locks (7 hours, 36 minutes)
	Sewage Works Winding Hole	2 furlongs, 0 locks (5 minutes)	14 miles, 4¼ furlongs, 6 locks (7 hours, 42 minutes)














LAST DAY OF TRIP

You will be travelling to Llangollen Basin (48 hour visitor moorings and the limit of navigation.) on the Shropshire Union Canal (Llangollen Canal - Main Line), which is 18 miles, 2½ furlongs and 2 locks








<i>the Shropshire Union Canal (Llangollen Canal - Main Line)</i>		Daily running total	
	Stanks Bridge Visitor Moorings 48 hour moorings	1 furlong, 0 locks (2 minutes)	1 furlong, 0 locks (2 minutes)
	Stanks Bridge No 60	1¼ furlongs, 0 locks (3 minutes)	2 furlongs, 0 locks (6 minutes)
	Tetchill Aqueduct	1¾ furlongs, 0 locks (5 minutes)	3¾ furlongs, 0 locks (11 minutes)
	White Mill Bridge No 61	2 furlongs, 0 locks (5 minutes)	5¾ furlongs, 0 locks (17 minutes)
	Coachman's Bridge No 62 Tetchill. Ellesmere Road. Also known as Tetchill	1¾ furlongs, 0 locks (5 minutes)	7½ furlongs, 0 locks (22 minutes)
	Tetchill Visitor Moorings 48 hour moorings	2¼ furlongs, 0 locks (6 minutes)	1 mile, 1¾ furlongs, 0 locks (29 minutes)
	Clay Pit Bridge No 63	¼ furlongs, 0 locks (< 1 minute)	1 mile, 2 furlongs, 0 locks (29 minutes)
	Winston Farm Visitor Moorings 48 hour moorings	2 furlongs, 0 locks (6 minutes)	1 mile, 4 furlongs, 0 locks (36 minutes)
	Val Hill 1 Bridge No 64	1 furlong, 0 locks (2 minutes)	1 mile, 5 furlongs, 0 locks (39 minutes)
	Val Hill 2 Bridge No 65	1 furlong, 0 locks (2 minutes)	1 mile, 6 furlongs, 0 locks (42 minutes)
	Val Hill 3 Bridge No 66	1½ furlongs, 0 locks (4 minutes)	1 mile, 7½ furlongs, 0 locks (46 minutes)
	Val Hill Visitor Moorings 48 hour moorings	¾ furlongs, 0 locks (2 minutes)	2 miles, ¼ furlongs, 0 locks (48 minutes)
	Broom Bridge No 67 This is the most southerly point on your route.	1¾ furlongs, 0 locks (5 minutes)	2 miles, 2 furlongs, 0 locks (53 minutes)
	Pryce's Bridge No 68	2¾ furlongs, 0 locks (8 minutes)	2 miles, 4¾ furlongs, 0 locks (1 hour, 2 minutes)
	Peters Bridge No 69	2 furlongs, 0 locks (5 minutes)	2 miles, 6½ furlongs, 0 locks (1 hour, 7 minutes)
	Frankton Junction Junction of Llangollen and Montgomery Canals	¼ furlongs, 0 locks (< 1 minute)	2 miles, 7 furlongs, 0 locks (1 hour, 8 minutes)
	Rowsons Bridge No 1 Also known as Bridge No 70, Bridge No 1W	¼ furlongs, 0 locks (1 minute)	2 miles, 7¼ furlongs, 0 locks (1 hour, 9 minutes)
	Frankton Junction Visitor Moorings 48 hour moorings	¼ furlongs, 0 locks (< 1 minute)	2 miles, 7½ furlongs, 0 locks (1 hour, 10 minutes)
		1¾ furlongs, 0 locks (5 minutes)	3 miles, 1½ furlongs, 0 locks (1 hour, 15 minutes)

	Nicholas Bridge No 2 Also known as Nicholas Bridge No 2W	minutes)	locks (1 hour, 16 minutes)
	Rodenhurst Bridge No 3 Also known as Rodenhurst Bridge No 3W	$\frac{3}{4}$ furlongs, 0 locks (2 minutes)	3 miles, $2\frac{1}{4}$ furlongs, 0 locks (1 hour, 18 minutes)
	Rodenhurst Bridge Visitor Moorings 48 hour moorings	$\frac{3}{4}$ furlongs, 0 locks (2 minutes)	3 miles, 3 furlongs, 0 locks (1 hour, 21 minutes)
	Maestermyn House Bridge No 4 Also known as Maestermyn House Bridge No 4W	$3\frac{1}{2}$ furlongs, 0 locks (10 minutes)	3 miles, $6\frac{1}{2}$ furlongs, 0 locks (1 hour, 31 minutes)
	Maestermyn Bridge No 5 A495. Also known as Maestermyn Bridge No 5W	$1\frac{1}{2}$ furlongs, 0 locks (4 minutes)	4 miles, 0 locks (1 hour, 35 minutes)
	The Narrow Boat PH (Whittington)	a few yards, 0 locks (< 1 minute)	4 miles, 0 locks (1 hour, 36 minutes)
	Maestermyn Cruisers Facilities: gas for sale	$\frac{1}{2}$ furlongs, 0 locks (1 minute)	4 miles, $\frac{1}{2}$ furlongs, 0 locks (1 hour, 37 minutes)
	Maestermyn Visitor Moorings 48 hour moorings (towpath side)	$\frac{1}{2}$ furlongs, 0 locks (1 minute)	4 miles, $\frac{3}{4}$ furlongs, 0 locks (1 hour, 38 minutes)
	Polletts Bridge No 6 Also known as Polletts Bridge No 6W	$1\frac{1}{2}$ furlongs, 0 locks (4 minutes)	4 miles, $2\frac{1}{2}$ furlongs, 0 locks (1 hour, 43 minutes)
	Polletts Bridge Winding Hole	$\frac{3}{4}$ furlongs, 0 locks (2 minutes)	4 miles, $3\frac{1}{4}$ furlongs, 0 locks (1 hour, 45 minutes)
	Brooms Bridge Visitor Moorings 48 hour moorings	$\frac{1}{4}$ furlongs, 0 locks (1 minute)	4 miles, $3\frac{3}{4}$ furlongs, 0 locks (1 hour, 46 minutes)
	Brooms Bridge No 7 Also known as Brooms Bridge No 7W	$\frac{1}{4}$ furlongs, 0 locks (1 minute)	4 miles, 4 furlongs, 0 locks (1 hour, 47 minutes)
	Paddock 1 Bridge No 8 Also known as Paddock 1 Bridge No 8W	$\frac{3}{4}$ furlongs, 0 locks (2 minutes)	4 miles, $4\frac{3}{4}$ furlongs, 0 locks (1 hour, 50 minutes)
	Paddock Bridge Visitor Moorings 48 hour moorings	2 furlongs, 0 locks (6 minutes)	4 miles, $6\frac{3}{4}$ furlongs, 0 locks (1 hour, 56 minutes)
	Paddock 2 Bridge No 9 Also known as Paddock 2 Bridge No 9W	$\frac{1}{2}$ furlongs, 0 locks (1 minute)	4 miles, $7\frac{1}{4}$ furlongs, 0 locks (1 hour, 57 minutes)
	Site of Railway Bridge No 10 Also known as Site of Railway Bridge No 10W	$\frac{1}{2}$ furlongs, 0 locks (1 minute)	4 miles, $7\frac{3}{4}$ furlongs, 0 locks (1 hour, 59 minutes)
	Hindford Bridge No 11 Also known as Hindford Bridge No 11W	$1\frac{3}{4}$ furlongs, 0 locks (5 minutes)	5 miles, $1\frac{1}{2}$ furlongs, 0 locks (2 hours, 4 minutes)
	The Jack Mytton Inn 24 hour moorings (for patrons only)	$\frac{1}{4}$ furlongs, 0 locks (< 1 minute)	5 miles, $1\frac{3}{4}$ furlongs, 0 locks (2 hours, 5 minutes)
	New Marton Bottom Lock No 1	$5\frac{3}{4}$ furlongs, 0 locks (16 minutes)	5 miles, $7\frac{1}{2}$ furlongs, 0 locks (2 hours, 22 minutes)
	New Marton Top Lock No 2	3 furlongs, 1 lock (21 minutes)	6 miles, $2\frac{1}{2}$ furlongs, 1 locks (2 hours, 43 minutes)
	New Marton Bridge No 12	$\frac{1}{2}$ furlongs, 1 lock (13 minutes)	6 miles, 3 furlongs, 2 locks (2 hours, 56 minutes)

	Also known as New Marton Bridge No 12W	minutes)	minutes)
	New Marton Water Points Facilities: water point	¼ furlongs, 0 locks (< 1 minute)	6 miles, ¾ furlongs, 2 locks (2 hours, 57 minutes)
	New Marton Visitor Moorings 48 hour moorings	½ furlongs, 0 locks (1 minute)	6 miles, ¾ furlongs, 2 locks (2 hours, 59 minutes)
	St Martins Bridge No 13 St Martins Road (B5069). Also known as St Martins Bridge No 13W	7¼ furlongs, 0 locks (21 minutes)	7 miles, 3 furlongs, 2 locks (3 hours, 21 minutes)
	Sarn Bridge No 14 Also known as Sarn Bridge No 14W	1¼ furlongs, 0 locks (3 minutes)	7 miles, 4¼ furlongs, 2 locks (3 hours, 24 minutes)
	Preeshenlle Bridge No 15 Also known as Pryshenlle Bridge 15W	1¾ furlongs, 0 locks (4 minutes)	7 miles, 6 furlongs, 2 locks (3 hours, 29 minutes)
	Belmont Bridge No 16 Also known as Belmont Bridge No 16W	2 furlongs, 0 locks (6 minutes)	8 miles, 2 locks (3 hours, 35 minutes)
	Lion Quays Waterside bar and restaurant, 24 hours mooring for patrons	1¾ furlongs, 0 locks (5 minutes)	8 miles, 1¾ furlongs, 2 locks (3 hours, 41 minutes)
	Moreton Bridge No 17 A5. Also known as Moreton Bridge No 17W	½ furlongs, 0 locks (1 minute)	8 miles, 2¼ furlongs, 2 locks (3 hours, 42 minutes)
	Moreton Bridge Visitor Moorings 48 hour moorings	¾ furlongs, 0 locks (2 minutes)	8 miles, 3 furlongs, 2 locks (3 hours, 44 minutes)
	Site of Colliery Siding Bridge No 17A Also known as Site of Colliery Siding Bridge No 17AW	1¼ furlongs, 0 locks (3 minutes)	8 miles, 4¼ furlongs, 2 locks (3 hours, 48 minutes)
	Rhoswiell Bridge No 18 Station Road. Also known as Rhoswiell Bridge No 18W	1 furlong, 0 locks (2 minutes)	8 miles, 5 furlongs, 2 locks (3 hours, 51 minutes)
	Rhoswiell Bridge Winding Hole	2½ furlongs, 0 locks (7 minutes)	8 miles, 7½ furlongs, 2 locks (3 hours, 58 minutes)
	Poachers Pocket Visitor Moorings 48 hour moorings	½ furlongs, 0 locks (1 minute)	9 miles, 2 locks (4 hours)
	The Poachers Pocket PH	¼ furlongs, 0 locks (< 1 minute)	9 miles, ¼ furlongs, 2 locks (4 hours)
	Gledrid Bridge No 19 Oaklands Road. Also known as Gledrid Bridge No 19W	a few yards, 0 locks (< 1 minute)	9 miles, ½ furlongs, 2 locks (4 hours, 1 minute)
	Chirk Bank Visitor Moorings (East) 48 hour moorings	2½ furlongs, 0 locks (7 minutes)	9 miles, 3 furlongs, 2 locks (4 hours, 8 minutes)
	Monk Bridge No 21 Also known as Monk Bridge No 21W	¾ furlongs, 0 locks (2 minutes)	9 miles, ¾ furlongs, 2 locks (4 hours, 10 minutes)
	Chirk Bank Visitor Moorings (West) 14 day moorings	½ furlongs, 0 locks (1 minute)	9 miles, 4¼ furlongs, 2 locks (4 hours, 12 minutes)
	The Bridge Inn (Chirk)	¼ furlongs, 0 locks (< 1 minute)	9 miles, 4½ furlongs, 2 locks (4 hours, 13 minutes)
	Chirk Aqueduct (South end)	1½ furlongs, 0 locks (4 minutes)	9 miles, 6 furlongs, 2 locks (4 hours, 17 minutes)

	Chirk Aqueduct (North end) The English - Welsh Border runs across the middle of the aqueduct	1 furlong, 0 locks (2 minutes)	9 miles, 7 furlongs, 2 locks (4 hours, 20 minutes)
	Having passed over Chirk Aqueduct.		
	Chirk Pool Large basin between Chirk Tunnel and Aqueduct	$\frac{3}{4}$ furlongs, 0 locks (1 minute)	9 miles, $7\frac{1}{2}$ furlongs, 2 locks (4 hours, 22 minutes)
	Chirk Tunnel (South end)	$\frac{1}{2}$ furlongs, 0 locks (1 minute)	10 miles, 2 locks (4 hours, 24 minutes)
	Chirk Tunnel (North end) Having passed through Chirk Tunnel.	2 furlongs, 0 locks (6 minutes)	10 miles, $2\frac{1}{4}$ furlongs, 2 locks (4 hours, 30 minutes)
	Chirk Tunnel Visitor Moorings 48 hour moorings. Also known as Chirk	$\frac{1}{2}$ furlongs, 0 locks (1 minute)	10 miles, $2\frac{3}{4}$ furlongs, 2 locks (4 hours, 31 minutes)
	Chirk Golf Course Visitor Moorings 48 hour moorings	4 furlongs, 0 locks (12 minutes)	10 miles, $6\frac{3}{4}$ furlongs, 2 locks (4 hours, 43 minutes)
	Chirk Golf Course Winding Hole	$\frac{3}{4}$ furlongs, 0 locks (2 minutes)	10 miles, $7\frac{1}{2}$ furlongs, 2 locks (4 hours, 46 minutes)
	Chirk Marina Visitor Moorings 48 hour moorings	$2\frac{1}{2}$ furlongs, 0 locks (7 minutes)	11 miles, 2 furlongs, 2 locks (4 hours, 53 minutes)
	Chirk Marina Black Prince Hire Base and the home of Crest Narrowboats Facilities: diesel for sale, gas for sale, boatyard pump-out and water point	$\frac{1}{4}$ furlongs, 0 locks (1 minute)	11 miles, $2\frac{1}{4}$ furlongs, 2 locks (4 hours, 54 minutes)
	Whitehouses Tunnel (South end)	$2\frac{1}{4}$ furlongs, 0 locks (6 minutes)	11 miles, $4\frac{1}{2}$ furlongs, 2 locks (5 hours, 1 minute)
	Whitehouses Tunnel (North end) Having passed through Whitehouses Tunnel.	$\frac{3}{4}$ furlongs, 0 locks (2 minutes)	11 miles, $5\frac{1}{2}$ furlongs, 2 locks (5 hours, 4 minutes)
	Whitehouse Bridge Visitor Moorings 48 hour moorings	1 furlong, 0 locks (3 minutes)	11 miles, $6\frac{1}{2}$ furlongs, 2 locks (5 hours, 7 minutes)
	Whitehouse Bridge No 26 Also known as Whitehouse Bridge No 26W	$\frac{1}{2}$ furlongs, 0 locks (1 minute)	11 miles, 7 furlongs, 2 locks (5 hours, 8 minutes)
	Irish Bridge No 27 B5805. Also known as Irish Bridge No 27W	$1\frac{1}{2}$ furlongs, 0 locks (4 minutes)	12 miles, $\frac{1}{4}$ furlongs, 2 locks (5 hours, 12 minutes)
	Froncysyllte Visitor Moorings (East) 48 hour moorings	3 furlongs, 0 locks (9 minutes)	12 miles, $3\frac{1}{2}$ furlongs, 2 locks (5 hours, 22 minutes)
	Froncysyllte Aqueduct Also known as Cross Street Aqueduct	$\frac{1}{2}$ furlongs, 0 locks (1 minute)	12 miles, 4 furlongs, 2 locks (5 hours, 23 minutes)
	Froncysyllte Visitor Moorings (West) 48 hour moorings	$1\frac{1}{2}$ furlongs, 0 locks (4 minutes)	12 miles, $5\frac{1}{4}$ furlongs, 2 locks (5 hours, 27 minutes)
	The Old Limekilns	$\frac{1}{2}$ furlongs, 0 locks (1 minute)	12 miles, $5\frac{3}{4}$ furlongs, 2 locks (5 hours, 28 minutes)
	Fron Footbridge No 28A Also known as Fron Footbridge No 28AW	$1\frac{3}{4}$ furlongs, 0 locks (5 minutes)	12 miles, $7\frac{1}{2}$ furlongs, 2 locks (5 hours, 34 minutes)
	Fron Lift Bridge No 28 Also known as Fron Lift Bridge No 28W	a few yards, 0 locks (< 1 minute)	12 miles, $7\frac{1}{2}$ furlongs, 2 locks (5 hours, 34 minutes)

	Aqueduct Inn	¼ furlongs, 0 locks (10 minutes)	12 miles, 7¾ furlongs, 2 locks (5 hours, 45 minutes)
	Coedfryn Winding Hole	¼ furlongs, 0 locks (< 1 minute)	13 miles, 2 locks (5 hours, 45 minutes)
	Coedfryn Water Point Facilities: water point	1 furlong, 0 locks (3 minutes)	13 miles, 1 furlong, 2 locks (5 hours, 49 minutes)
	Pontcysyllte Aqueduct (South end)	1 furlong, 0 locks (3 minutes)	13 miles, 2¼ furlongs, 2 locks (5 hours, 52 minutes)
	Pontcysyllte Aqueduct (North end) Having passed over Pontcysyllte Aqueduct.	1¼ furlongs, 0 locks (3 minutes)	13 miles, 3½ furlongs, 2 locks (5 hours, 56 minutes)
	CRT Information Point (Trevor)	¼ furlongs, 0 locks (< 1 minute)	13 miles, 3¾ furlongs, 2 locks (5 hours, 56 minutes)
	Ruabon Branch Junction	a few yards, 0 locks (< 1 minute)	13 miles, 3¾ furlongs, 2 locks (5 hours, 57 minutes)
	Rhos-y-Coed Bridge No 31 B5434. Also known as Rhos-y-Coed Bridge No 31W	¼ furlongs, 0 locks (< 1 minute)	13 miles, 4 furlongs, 2 locks (5 hours, 57 minutes)
	Postles Bridge No 32 Also known as Postles Bridge No 32W	¾ furlongs, 0 locks (2 minutes)	13 miles, 4½ furlongs, 2 locks (5 hours, 59 minutes)
	White Bridge No 33 Also known as White Bridge No 33W	1 furlong, 0 locks (2 minutes)	13 miles, 5½ furlongs, 2 locks (6 hours, 2 minutes)
	Plas-y-Pentre Bridge No 34 Also known as Plas-y-Pentre Bridge No 34W	5½ furlongs, 0 locks (16 minutes)	14 miles, 3 furlongs, 2 locks (6 hours, 18 minutes)
	Millars Bridge No 35 Also known as Millars Bridge No 35W	1¾ furlongs, 0 locks (5 minutes)	14 miles, 4¾ furlongs, 2 locks (6 hours, 23 minutes)
	Bryn-Ceirch Bridge No 36 Also known as Bryn-Ceirch Bridge No 36W	2 furlongs, 0 locks (6 minutes)	14 miles, 6¾ furlongs, 2 locks (6 hours, 30 minutes)
	Plas-Isaf Bridge No 37 Also known as Plas-Isaf Bridge No 37W	1½ furlongs, 0 locks (4 minutes)	15 miles, ½ furlongs, 2 locks (6 hours, 34 minutes)
	Bryn Howel Winding Hole	1¾ furlongs, 0 locks (5 minutes)	15 miles, 2¼ furlongs, 2 locks (6 hours, 40 minutes)
	Bryn Howel Bridge No 38 Also known as Bryn Howel Bridge No 38W	½ furlongs, 0 locks (1 minute)	15 miles, 2¾ furlongs, 2 locks (6 hours, 41 minutes)
	Bryn Howel Hotel	¼ furlongs, 0 locks (< 1 minute)	15 miles, 3 furlongs, 2 locks (6 hours, 42 minutes)
	Vale of Llangollen Bridge No 39 Also known as Cambrian Railway Bridge, Vale of Llangollen Bridge No 39W	¾ furlongs, 0 locks (2 minutes)	15 miles, 3¾ furlongs, 2 locks (6 hours, 44 minutes)
	Plas Ifan Pipe Bridge	¾ furlongs, 0 locks (2 minutes)	15 miles, 4½ furlongs, 2 locks (6 hours, 47 minutes)
	Plas Ifan Bridge No 40 Also known as Plas Ifan Bridge No 40W	¾ furlongs, 0 locks (2 minutes)	15 miles, 5 furlongs, 2 locks (6 hours, 49 minutes)
			16 miles, ¾ furlongs, 2

	Sun Trevor Visitor Moorings 48 hour moorings	3½ furlongs, 0 locks (10 minutes)	locks (6 hours, 59 minutes)
	The Sun Trevor PH & Restaurant	¼ furlongs, 0 locks (< 1 minute)	16 miles, 1 furlong, 2 locks (7 hours)
	Sun Trevor Bridge No 41 Also known as Sun Trevor Bridge No 41W	¼ furlongs, 0 locks (< 1 minute)	16 miles, 1¼ furlongs, 2 locks (7 hours, 1 minute)
	Llangollen Narrows Section (300m) [see navigational note 2 below] One way working	a few yards, 0 locks (< 1 minute)	16 miles, 1¼ furlongs, 2 locks (7 hours, 1 minute)
	Wenffrwd Bridge No 42 Trevor Road (A539). Also known as Wenffrwd Bridge No 42W	2½ furlongs, 0 locks (7 minutes)	16 miles, 4 furlongs, 2 locks (7 hours, 9 minutes)
	Llanddyn No 1 Bridge No 43 Also known as Llanddyn No 1 Bridge No 43W	3 furlongs, 0 locks (9 minutes)	16 miles, 7 furlongs, 2 locks (7 hours, 18 minutes)
	Llanddyn No 2 Lift Bridge No 44 Also known as Llanddyn No 2 Lift Bridge No 44W	2½ furlongs, 0 locks (7 minutes)	17 miles, 1½ furlongs, 2 locks (7 hours, 25 minutes)
	Llangollen Road Moorings @Llangollen Road, Llangollen, Denbighshire, Wales, United Kingdom (A539)	1 furlong, 0 locks (2 minutes)	17 miles, 2¼ furlongs, 2 locks (7 hours, 28 minutes)
	Llangollen Narrows Section (500m) One way working	1¾ furlongs, 0 locks (4 minutes)	17 miles, 4 furlongs, 2 locks (7 hours, 33 minutes)
	Llangollen On-Line Visitor Moorings 48 hour moorings	2½ furlongs, 0 locks (7 minutes)	17 miles, 6½ furlongs, 2 locks (7 hours, 41 minutes)
	CRT Information Point (Llangollen)	1 furlong, 0 locks (2 minutes)	17 miles, 7½ furlongs, 2 locks (7 hours, 44 minutes)
	Llangollen Services Also known as Llangollen Sanitary Station Facilities: chemical toilet disposal, rubbish disposal, toilets and water point	a few yards, 0 locks (< 1 minute)	17 miles, 7½ furlongs, 2 locks (7 hours, 44 minutes)
	Llangollen Narrows Section (125m) One way working	¾ furlongs, 0 locks (2 minutes)	18 miles, ¼ furlongs, 2 locks (7 hours, 46 minutes)
	Siambur Bridge No 45 Llangollen. Also known as Siambur Bridge No 45W	1 furlong, 0 locks (3 minutes)	18 miles, 1½ furlongs, 2 locks (7 hours, 49 minutes)
	Llangollen Wharf Also known as Llangollen Facilities: toilets	¼ furlongs, 0 locks (< 1 minute)	18 miles, 1½ furlongs, 2 locks (7 hours, 50 minutes)
	Llangollen Basin 48 hour visitor moorings and the limit of navigation. Facilities: gas for sale, coal for sale, rubbish disposal, water point and glass recycling	1 furlong, 0 locks (3 minutes)	18 miles, 2½ furlongs, 2 locks (7 hours, 53 minutes)

This is the most westerly point on your route.

Navigational notes

1 - Whitchurch Branch Junction

The junction is too tight for long boats, cruising in the direction of Llangollen, to turn into, so they should continue to the winding-hole just before Bridge 31A and wind there. Boats coming out of the arm should also wind at the winding-hole if cruising to Wrenbury. See picture 2.

2 - Llangollen Narrows Section (300m)

There are 3 narrow sections between here and bridge No 45, which are very narrow and are one way working.

Boats cruising downstream won't be able to reverse against the current, so check that there aren't any boats heading downstream in each narrow section before proceeding!

1. Between Bridges 41 and 42, the channel narrows to one boat width. The warning signs at each bridge refer to the narrows being 300m in length and having passing places (plural). In fact the distance between the bridges is more than 450m and there is only one passing place - about 300m from Bridge 41.

2. The warning signs at each end refer to the narrows being 500m in length. The distance is actually closer to 600m - 6 to 7 minutes walk. There are no passing places and the sign advises you to "send someone ahead to walk ahead to warn of oncoming boats". Mobile phone coverage along the section is poor (2015) and there is nowhere that a pedestrian can see both ends of the Narrow Section at the same time. If you can't follow a visible preceding boat, this makes life interesting! Most steerers arrange for someone to go to the far end to ask boaters not to enter, and then proceed after approximately 10 minutes, which gives any occupying boat time to clear the section / advise of following craft. The space between the Narrow Sections at Llangollen can get congested, so it seems to make sense to give priority to boats leaving - to create room for those arriving.

3. The section ends before Bridge 45 as you head towards the basin, with a passing place east of (before) the bridge hole, invisible almost until you get to it.
