

PREFERRED ROUTE FROM NANTWICH BASIN ENTRANCE  
TO NEWCASTLE ROAD BRIDGE No 62



This itinerary was produced on Sunday the 11th of June, 2017 by CanalPlanAC: the on-line waterways route planner.

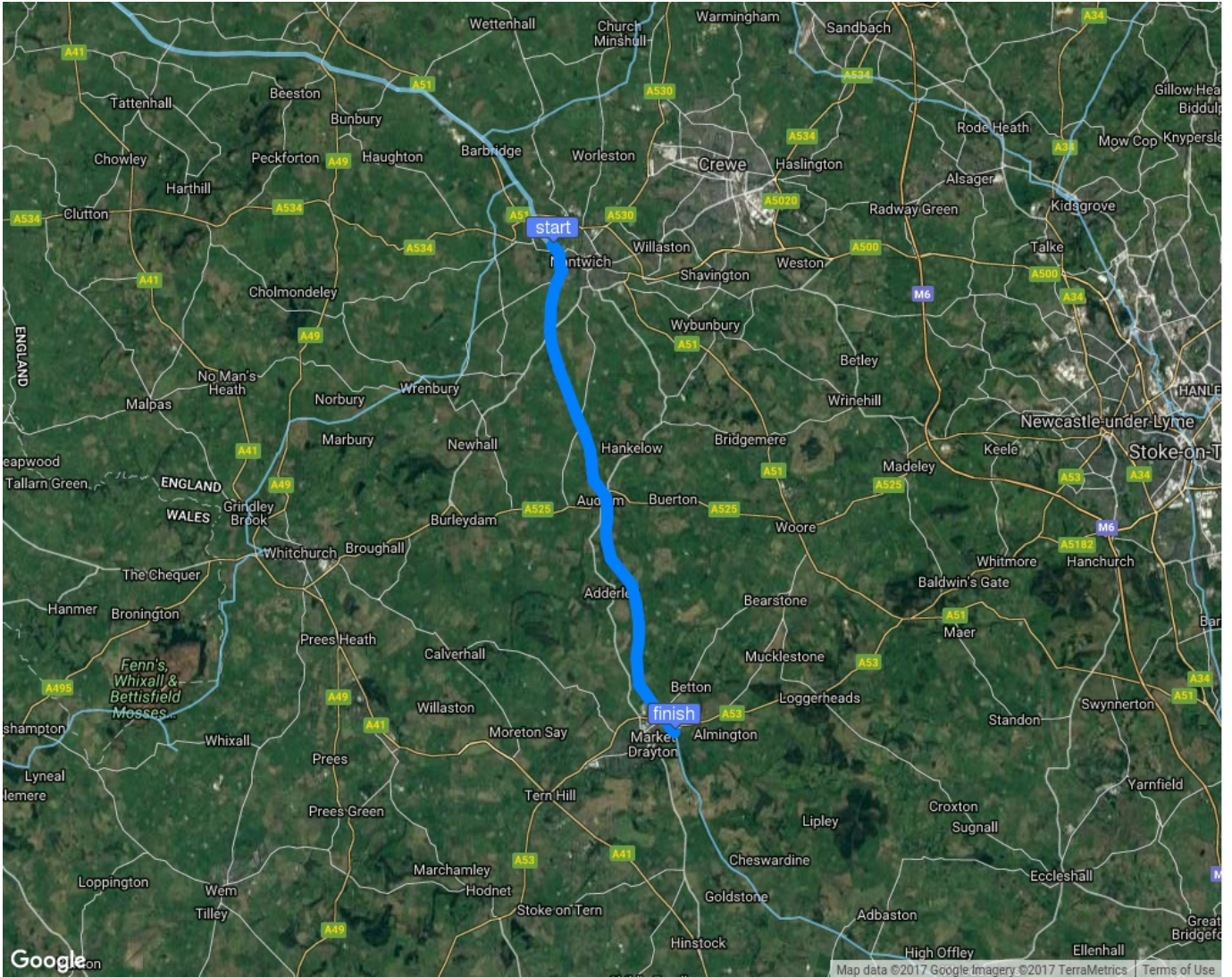
## Totals

Total distance is 12 miles, 2½ furlongs and 22 locks. There are at least 2 small aqueducts or underbridges.

*This is made up of 12 miles, 2½ furlongs of narrow canals; 22 narrow locks.*

This will take 8 hours, 3 minutes which is 1 day, 1 hour and 3 minutes at 7 hours per day. For initial calculation purposes (before adjusting for such things as overnight stops) this is taken as 1 day of 8 hours and 3 minutes.

# MAP OF ENTIRE TRIP











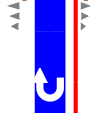





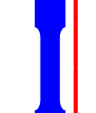


## FIRST FULL DAY OF TRIP





























You will be travelling from Nantwich Basin Entrance (Junction of the Birmingham and Liverpool Junction Canal - Main Line and the Chester Canal. Also known as Basin End, Nantwich Marina) on the Shropshire Union Canal (Birmingham and Liverpool Junction Canal - Main Line) to Newcastle Road Bridge No 62 (Newcastle Road. Also known as Market Drayton) on the Shropshire Union Canal (Birmingham and Liverpool Junction Canal - Main Line) , which is 12 miles, 2½ furlongs and 22 locks


















### Daily running total

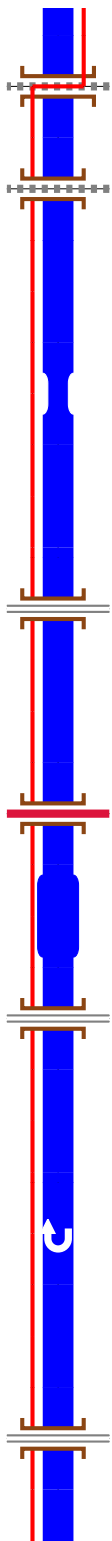
#### *the Shropshire Union Canal (Birmingham and Liverpool Junction Canal - Main Line)*

	Nantwich Junction Bridge No 92	a few yards, 0 locks (< 1 minute)	a few yards, 0 locks (< 1 minute)
	Nantwich Services Also known as Nantwich Sanitary Station Facilities: chemical toilet disposal, rubbish disposal, showers, toilets and water point	¼ furlongs, 0 locks (< 1 minute)	¼ furlongs, 0 locks (< 1 minute)
	Nantwich Marina Wharf Facilities: diesel for sale, gas for sale, coal for sale and boatyard pump-out	¼ furlongs, 0 locks (1 minute)	¾ furlongs, 0 locks (2 minutes)
	Nantwich Visitor Moorings (North) 48 hour moorings. Also known as Nantwich Embankment Visitor Moorings	1 furlong, 0 locks (2 minutes)	1½ furlongs, 0 locks (4 minutes)
	Nantwich Aqueduct Chester Road (B5341). Also known as Nantwich	¾ furlongs, 0 locks (2 minutes)	2¼ furlongs, 0 locks (7 minutes)
	Nantwich Visitor Moorings (South) 48 hours mooring	1¾ furlongs, 0 locks (5 minutes)	4¼ furlongs, 0 locks (12 minutes)
	Marsh Lane Visitor Moorings 48 hour moorings	1¼ furlongs, 0 locks (3 minutes)	5½ furlongs, 0 locks (16 minutes)
	Marsh Lane Bridge No 91 Having passed over Nantwich Embankment.	1¾ furlongs, 0 locks (5 minutes)	7¼ furlongs, 0 locks (21 minutes)
	Marsh Lane Winding hole	¾ furlongs, 0 locks (2 minutes)	1 mile, 0 locks (23 minutes)
	Nantwich Pipe Bridge	¾ furlongs, 0 locks (2 minutes)	1 mile, ¾ furlongs, 0 locks (26 minutes)
	Davids Bridge No 90 Green Lane	a few yards, 0 locks (< 1 minute)	1 mile, ¾ furlongs, 0 locks (26 minutes)
	Nantwich Railway Bridge No 89A	3 furlongs, 0 locks (9 minutes)	1 mile, 4 furlongs, 0 locks (35 minutes)
	Redripes Bridge No 89	a few yards, 0 locks (< 1 minute)	1 mile, 4 furlongs, 0 locks (36 minutes)
	Baddington Bridge No 88 Whitchurch Road (A530)  This is the most westerly point on your route.	5¼ furlongs, 0 locks (15 minutes)	2 miles, 1¼ furlongs, 0 locks (51 minutes)
	Hall's Bridge Narrows No 87 Site of demolished bridge	2¾ furlongs, 0 locks (7 minutes)	2 miles, 3¾ furlongs, 0 locks (59 minutes)
	Hack Green Winding Hole	2½ furlongs, 0 locks (7 minutes)	2 miles, 6¼ furlongs, 0 locks (1 hour, 7 minutes)
	Hack Green Bottom Lock No 29	¾ furlongs, 0 locks (2 minutes)	2 miles, 7 furlongs, 0 locks (1 hour, 9 minutes)

	Milepost - Nantwich 3 Miles / Autherley Junction 36 Miles / Norbury Junction 20½ Miles	½ furlongs, 1 lock (11 minutes)	2 miles, 7¼ furlongs, 1 locks (1 hour, 21 minutes)
	Hack Green Bridge No 86	¼ furlongs, 0 locks (< 1 minute)	3 miles, 1 locks (1 hour, 21 minutes)
	Hack Green Top Lock No 28 Having passed through Hack Green Locks.	a few yards, 0 locks (< 1 minute)	3 miles, 1 locks (1 hour, 21 minutes)
	Hack Green Visitor Moorings (North) 48 hour moorings	¾ furlongs, 1 lock (11 minutes)	3 miles, ½ furlongs, 2 locks (1 hour, 33 minutes)
	Burrows Bridge No 85	¾ furlongs, 0 locks (2 minutes)	3 miles, 1¼ furlongs, 2 locks (1 hour, 36 minutes)
	Hack Green Visitor Moorings (South) 48 hour moorings	½ furlongs, 0 locks (1 minute)	3 miles, 2 furlongs, 2 locks (1 hour, 37 minutes)
	Mickley Bridge No 84	4½ furlongs, 0 locks (13 minutes)	3 miles, 6½ furlongs, 2 locks (1 hour, 51 minutes)
	Milepost - Nantwich 4 Miles / Autherley Junction 35 Miles / Norbury Junction 19½ Miles	1¼ furlongs, 0 locks (3 minutes)	3 miles, 7¾ furlongs, 2 locks (1 hour, 54 minutes)
	Coole Pilate Leisure Moorings Good short term moorings (48h.) provided by The Shropshire Union Canal Society	½ furlongs, 0 locks (1 minute)	4 miles, ¼ furlongs, 2 locks (1 hour, 56 minutes)
	Austins Bridge No 83	1½ furlongs, 0 locks (4 minutes)	4 miles, 1¾ furlongs, 2 locks (2 hours, 1 minute)
	Dismantled Railway Bridge	½ furlongs, 0 locks (1 minute)	4 miles, 2¼ furlongs, 2 locks (2 hours, 3 minutes)
	Coole Lane Bridge No 82 Coole Lane	1½ furlongs, 0 locks (4 minutes)	4 miles, 3¾ furlongs, 2 locks (2 hours, 7 minutes)
	Site of Bridge No 81 Narrows marks the site of the now missing bridge	1½ furlongs, 0 locks (4 minutes)	4 miles, 5 furlongs, 2 locks (2 hours, 11 minutes)
	Bennets Bridge No 80	3½ furlongs, 0 locks (10 minutes)	5 miles, ¾ furlongs, 2 locks (2 hours, 22 minutes)
	Overwater Marina @Coole Lane, Newhall, Nantwich, Cheshire CW5 8AY Facilities: diesel for sale, chemical toilet disposal, chemical toilet disposal suitable for DIY pump-out, gas for sale, boater-operated pump-out, showers, toilets, water point and laundrette	2 furlongs, 0 locks (5 minutes)	5 miles, 2½ furlongs, 2 locks (2 hours, 27 minutes)
	Moss Hall Aqueduct Over River Weaver	2½ furlongs, 0 locks (7 minutes)	5 miles, 5 furlongs, 2 locks (2 hours, 35 minutes)
	Moss Hall Winding Hole	1¼ furlongs, 0 locks (4 minutes)	5 miles, 6½ furlongs, 2 locks (2 hours, 39 minutes)
	Moss Hall Bridge No 79	¼ furlongs, 0 locks (< 1 minute)	5 miles, 6¾ furlongs, 2 locks (2 hours, 40 minutes)
	Audlem Bottom Lock No 27	¼ furlongs, 0 locks (< 1 minute)	5 miles, 6¾ furlongs, 2 locks (2 hours, 40 minutes)
	Audlem Moorings (between Lock 14 and bottom lock) 48 hour moorings	½ furlongs, 1 lock (11 minutes)	5 miles, 7½ furlongs, 3 locks (2 hours, 52 minutes)

	Audlem Lock 14 No 26	½ furlongs, 0 locks (1 minute)	6 miles, 3 locks (2 hours, 53 minutes)
	Audlem Vistor Moorings (Below Wharf) 48 hour moorings	¾ furlongs, 1 lock (10 minutes)	6 miles, ½ furlongs, 4 locks (3 hours, 3 minutes)
	Audlem Water Point (Below Lock 13 No 25) Facilities: water point	¼ furlongs, 0 locks (< 1 minute)	6 miles, ¾ furlongs, 4 locks (3 hours, 4 minutes)
	Audlem Lock 13 No 25	½ furlongs, 0 locks (1 minute)	6 miles, 1¼ furlongs, 4 locks (3 hours, 5 minutes)
	Shroppie Fly PH	¼ furlongs, 1 lock (8 minutes)	6 miles, 1¼ furlongs, 5 locks (3 hours, 14 minutes)
	Audlem Wharf 48 hour moorings (towpath side) / 5 days moorings (offside). Also known as Audlem Facilities: chemical toilet disposal, rubbish disposal and water point	½ furlongs, 0 locks (1 minute)	6 miles, 1¾ furlongs, 5 locks (3 hours, 15 minutes)
	Bridge Inn 24 hour moorings	¼ furlongs, 0 locks (< 1 minute)	6 miles, 2 furlongs, 5 locks (3 hours, 15 minutes)
	Audlem Bridge No 78 Whitchurch Road (A525)	a few yards, 0 locks (< 1 minute)	6 miles, 2 furlongs, 5 locks (3 hours, 16 minutes)
	Audlem Lock 12 No 24	¼ furlongs, 0 locks (< 1 minute)	6 miles, 2¼ furlongs, 5 locks (3 hours, 17 minutes)
	Audlem Vistor Moorings (Above Wharf) 48 hour moorings	¾ furlongs, 1 lock (9 minutes)	6 miles, 3 furlongs, 6 locks (3 hours, 26 minutes)
	Audlem Lock 11 No 23	1 furlong, 0 locks (2 minutes)	6 miles, 4 furlongs, 6 locks (3 hours, 29 minutes)
	Audlem Lock 10 No 22	¾ furlongs, 1 lock (10 minutes)	6 miles, 4¾ furlongs, 7 locks (3 hours, 40 minutes)
	Audlem Lock 9 No 21	½ furlongs, 1 lock (9 minutes)	6 miles, 5¼ furlongs, 8 locks (3 hours, 49 minutes)
	Audlem Lock 8 No 20	¾ furlongs, 1 lock (9 minutes)	6 miles, 6 furlongs, 9 locks (3 hours, 59 minutes)
	Audlem Lock 7 No 19	¾ furlongs, 1 lock (9 minutes)	6 miles, 6½ furlongs, 10 locks (4 hours, 9 minutes)
	Snows Bridge No 77	¼ furlongs, 1 lock (8 minutes)	6 miles, 6¾ furlongs, 11 locks (4 hours, 18 minutes)
	Audlem Lock 6 No 18	¾ furlongs, 0 locks (1 minute)	6 miles, 7¼ furlongs, 11 locks (4 hours, 19 minutes)
	Audlem Lock 5 No 17 Nantwich 7 miles - Autherley Junction 32 miles - Norbury Junction 16 1/2 miles	½ furlongs, 1 lock (9 minutes)	6 miles, 7¾ furlongs, 12 locks (4 hours, 29 minutes)
	Audlem Lock 4 No 16	¾ furlongs, 1 lock (9 minutes)	7 miles, ½ furlongs, 13 locks (4 hours, 39 minutes)
	Bagley Lane Bridge No 76 Bagley Lane	½ furlongs, 1 lock (9 minutes)	7 miles, 1 furlong, 14 locks (4 hours, 48 minutes)
			7 miles, 1 furlong, 14

	Audlem Lock 3 No 15 Top lock of main Audlem flight	a few yards, 0 locks (< 1 minute)	locks (4 hours, 49 minutes)
	Audlem (Coxbank) Visitor Moorings 48 hour moorings	½ furlongs, 1 lock (9 minutes)	7 miles, 1½ furlongs, 15 locks (4 hours, 58 minutes)
	Audlem Lock 2 No 14	1½ furlongs, 0 locks (4 minutes)	7 miles, 3 furlongs, 15 locks (5 hours, 3 minutes)
	Coxbank Bridge No 75	¾ furlongs, 1 lock (10 minutes)	7 miles, 3¾ furlongs, 16 locks (5 hours, 13 minutes)
	Audlem Top Lock No 13 Having passed through Audlem Locks.	a few yards, 0 locks (< 1 minute)	7 miles, 3¾ furlongs, 16 locks (5 hours, 13 minutes)
	Audlem Top Lock Visitor Moorings 48 hour moorings	¼ furlongs, 1 lock (11 minutes)	7 miles, 4¼ furlongs, 17 locks (5 hours, 24 minutes)
	Spinks Bridge No 74	1¾ furlongs, 0 locks (5 minutes)	7 miles, 6 furlongs, 17 locks (5 hours, 29 minutes)
	Kemps Bridge No 73	4 furlongs, 0 locks (12 minutes)	8 miles, 2 furlongs, 17 locks (5 hours, 42 minutes)
	Hawkesmoor Bridge No 72 Adderley Village a mile to the south west. Rectory Lane. Also known as Adderley	2¼ furlongs, 0 locks (6 minutes)	8 miles, 4¼ furlongs, 17 locks (5 hours, 48 minutes)
	Hawkesmoor Visitor Moorings 48 hour moorings. Also known as Adderley Visitor Moorings	1¼ furlongs, 0 locks (3 minutes)	8 miles, 5½ furlongs, 17 locks (5 hours, 52 minutes)
	Adderley Bottom Lock No 12	¾ furlongs, 0 locks (1 minute)	8 miles, 6¼ furlongs, 17 locks (5 hours, 54 minutes)
	Massey's Bridge No 71	½ furlongs, 1 lock (11 minutes)	8 miles, 6¾ furlongs, 18 locks (6 hours, 6 minutes)
	Adderley Lock 4 No 11	a few yards, 0 locks (< 1 minute)	8 miles, 7 furlongs, 18 locks (6 hours, 6 minutes)
	Adderley Lock 3 No 10	¾ furlongs, 1 lock (10 minutes)	8 miles, 7½ furlongs, 19 locks (6 hours, 16 minutes)
	Wems Bridge No 70	½ furlongs, 1 lock (9 minutes)	9 miles, 20 locks (6 hours, 26 minutes)
	Adderley Lock 2 No 9	¼ furlongs, 0 locks (< 1 minute)	9 miles, ¼ furlongs, 20 locks (6 hours, 26 minutes)
	Adderley Top Lock No 8 Having passed through Adderley Locks.	¾ furlongs, 1 lock (9 minutes)	9 miles, 1 furlong, 21 locks (6 hours, 36 minutes)
	Adderley Wharf Bridge No 69	½ furlongs, 1 lock (11 minutes)	9 miles, 1½ furlongs, 22 locks (6 hours, 48 minutes)
	Adderley Winding Hole	½ furlongs, 0 locks (1 minute)	9 miles, 1¾ furlongs, 22 locks (6 hours, 49 minutes)
	Adderley Wharf Visitor Moorings 5 day moorings	¾ furlongs, 0 locks (1 minute)	9 miles, 2½ furlongs, 22 locks (6 hours, 51 minutes)
	Adderley Lees Bridge No 68	1¼ furlongs, 0 locks (3 minutes)	9 miles, 3¾ furlongs, 22 locks (6 hours, 55 minutes)



Betton Coppice Bridge No 67	3 furlongs, 0 locks (9 minutes)	9 miles, 6¾ furlongs, 22 locks (7 hours, 4 minutes)
Betton Wood Bridge No 66	3½ furlongs, 0 locks (10 minutes)	10 miles, 2¼ furlongs, 22 locks (7 hours, 14 minutes)
Betton Wood Bend	5 furlongs, 0 locks (15 minutes)	10 miles, 7¼ furlongs, 22 locks (7 hours, 30 minutes)
Railway Bridge (dismantled) Used to carry the North Staffordshire Railway to Stoke on Trent	4¾ furlongs, 0 locks (14 minutes)	11 miles, 4 furlongs, 22 locks (7 hours, 44 minutes)
Orwells Boatyard Pump-outs, blacking, signwriting, painting and repairs. Also known as Victoria Wharf Facilities: coal for sale and boatyard pump-out	2 furlongs, 0 locks (6 minutes)	11 miles, 6¼ furlongs, 22 locks (7 hours, 50 minutes)
Victoria Bridge No 65 Maer Lane. Also known as Victoria Wharf	¼ furlongs, 0 locks (< 1 minute)	11 miles, 6½ furlongs, 22 locks (7 hours, 51 minutes)
Market Drayton 5-day Visitor Moorings 5 day moorings	½ furlongs, 0 locks (1 minute)	11 miles, 7 furlongs, 22 locks (7 hours, 52 minutes)
Lords Bridge No 64 A53	1¼ furlongs, 0 locks (3 minutes)	12 miles, 22 locks (7 hours, 56 minutes)
Tom's Moorings Currently the home mooring for Mintball. 48 hour moorings (towpath side)	½ furlongs, 0 locks (1 minute)	12 miles, ¾ furlongs, 22 locks (7 hours, 58 minutes)
Betton Bridge No 63 Betton Road	1 furlong, 0 locks (3 minutes)	12 miles, 1¾ furlongs, 22 locks (8 hours, 1 minute)
Talbot Wharf Services Also known as Talbot Wharf Sanitary Station Facilities: chemical toilet disposal, boater-operated pump-out, rubbish disposal, showers, toilets and water point	a few yards, 0 locks (< 1 minute)	12 miles, 1¾ furlongs, 22 locks (8 hours, 1 minute)
Talbot Wharf Facilities: diesel for sale, gas for sale and coal for sale	¼ furlongs, 0 locks (< 1 minute)	12 miles, 2 furlongs, 22 locks (8 hours, 2 minutes)
Market Drayton Visitor Moorings (Talbot Wharf) 48 hour moorings (towpath side)	¼ furlongs, 0 locks (< 1 minute)	12 miles, 2¼ furlongs, 22 locks (8 hours, 2 minutes)
Newcastle Road Bridge No 62 Newcastle Road. Also known as Market Drayton	¼ furlongs, 0 locks (< 1 minute)	12 miles, 2½ furlongs, 22 locks (8 hours, 3 minutes)
This is the most southerly point on your route. This is the most easterly point on your route.		